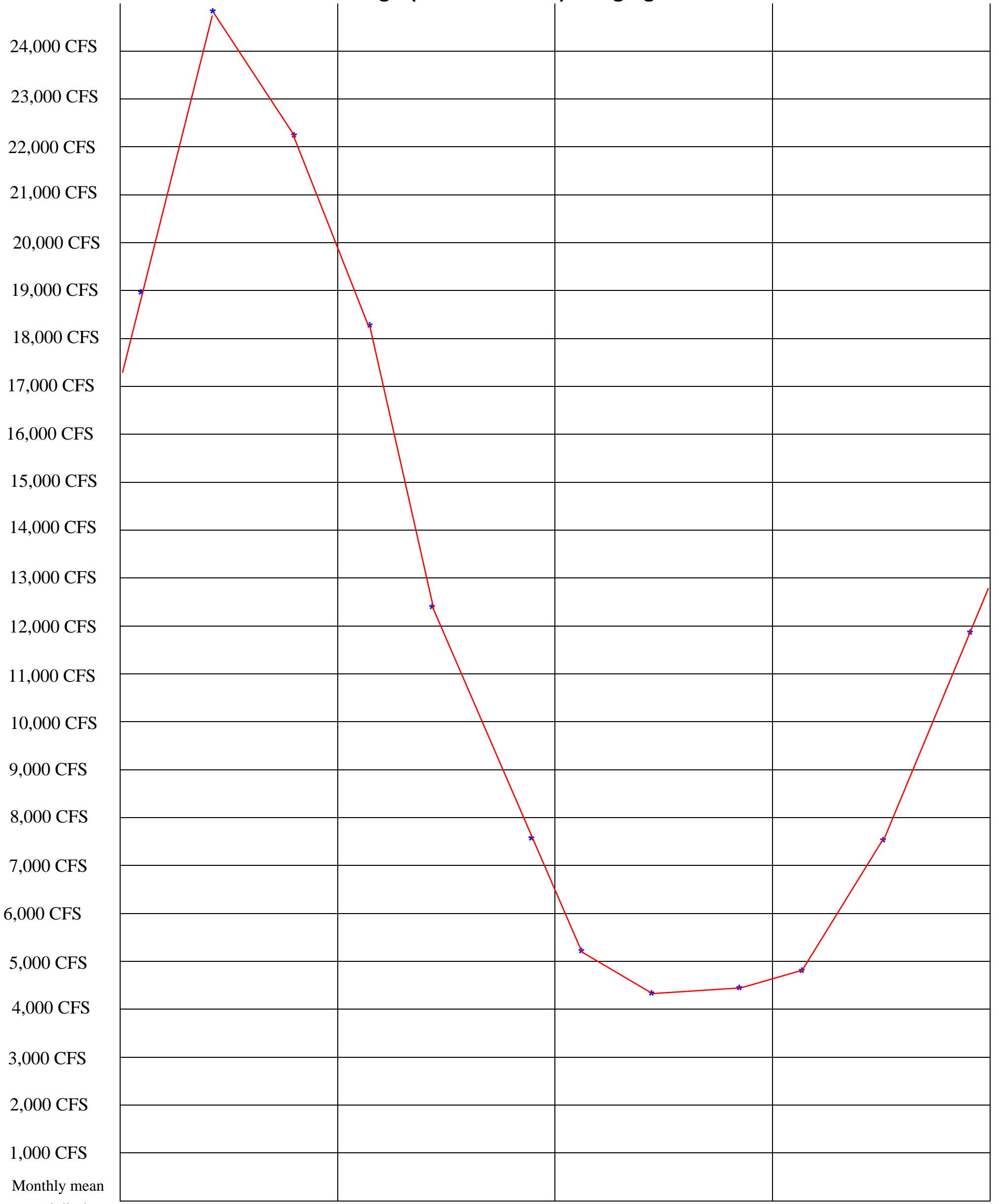


Sacramento River Hydrograph

USGS Bend Bridge (near Red Bluff) Gauging Station #11377100



Monthly mean
annual discharge
(flow) in cubic
feet per second
(CFS)

Winter

Spring

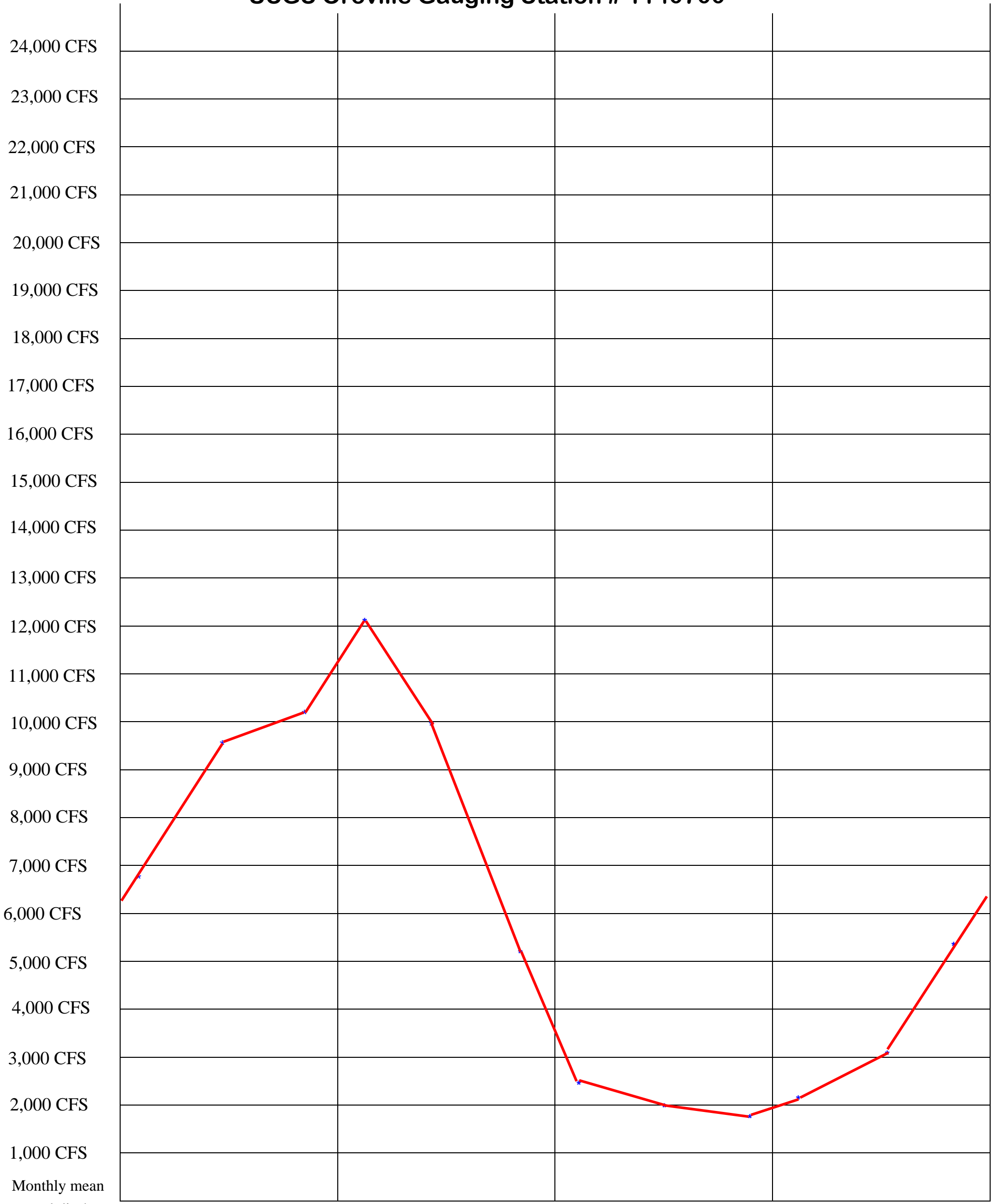
Summer

Fall

Gauge period of record: 1892 - 1943

Feather River Hydrograph

USGS Oroville Gauging Station # 1140700



Monthly mean
annual discharge
(flow) in cubic
feet per second
(CFS)

Winter

Spring

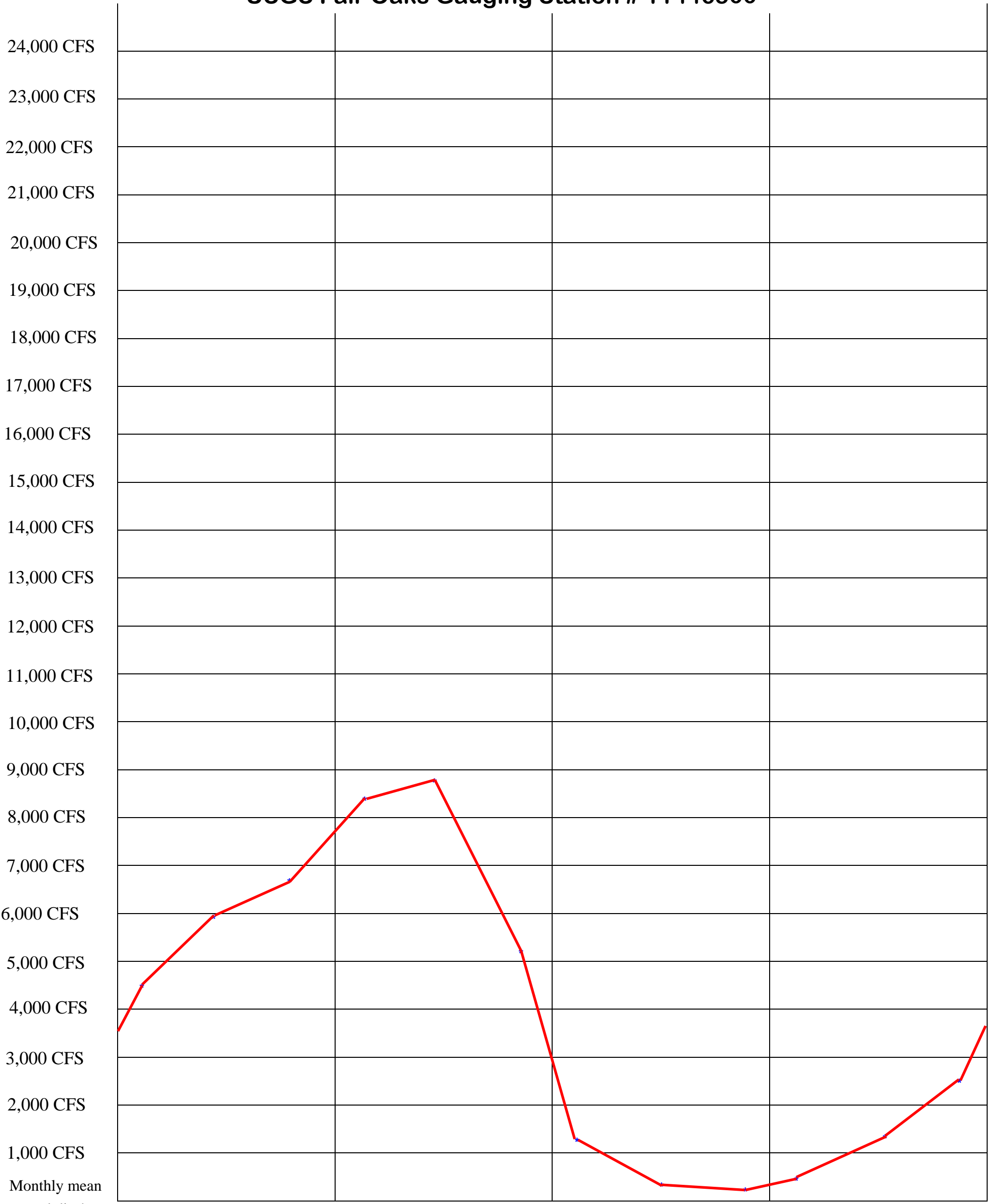
Summer

Fall

Period of Record: 1901 - 1967

American River Hydrograph

USGS Fair Oaks Gauging Station # 11446500



Monthly mean annual discharge (flow) in cubic feet per second (CFS)

Winter

Spring

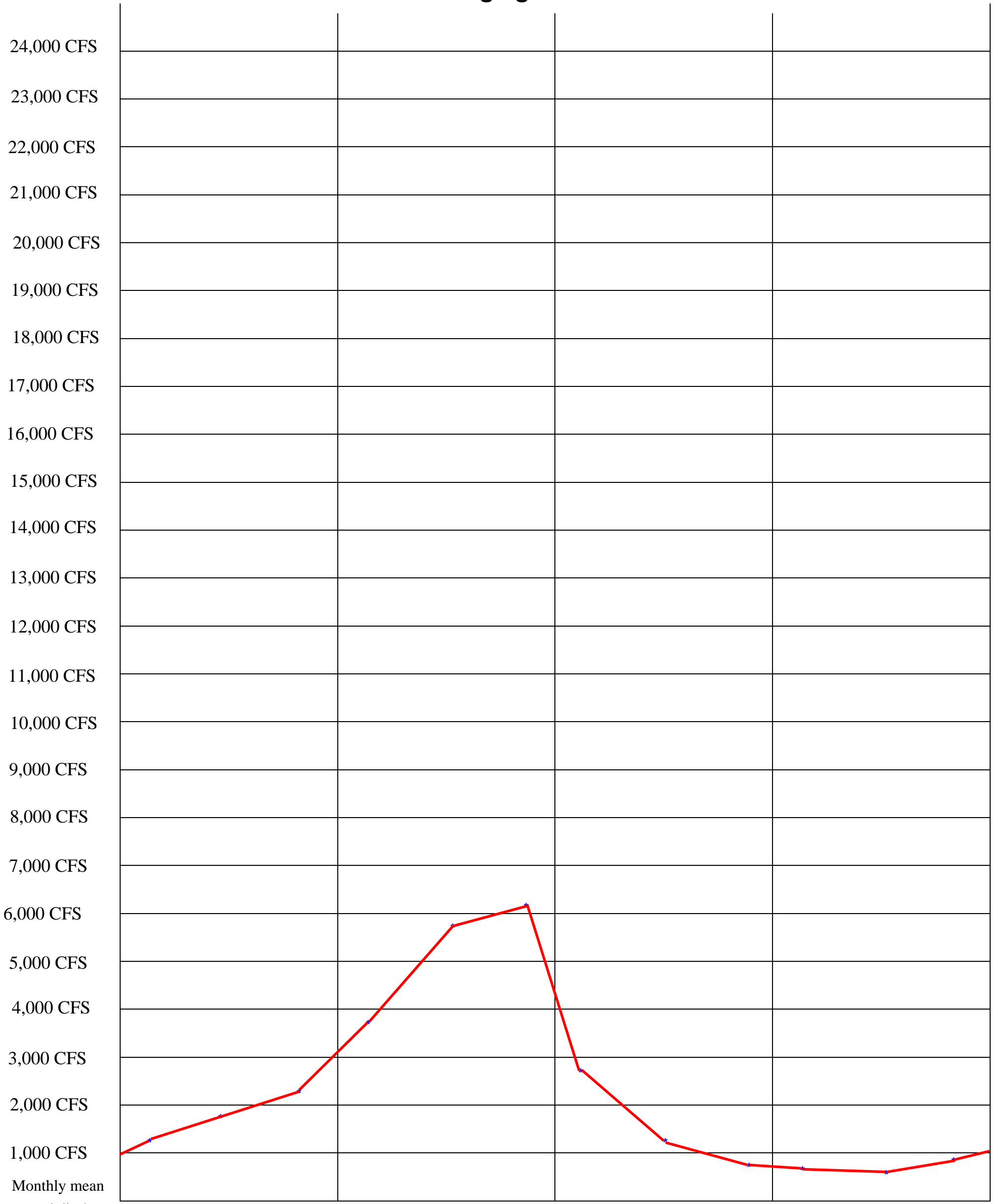
Summer

Fall

Period of Record: 1904 - 1952

San Joaquin River Hydrograph

USGS Friant Gauging Station # 11251000



Monthly mean
annual discharge
(flow) in cubic
feet per second
(CFS)

Winter

Spring

Summer

Fall

Period of Record: 1907 - 1940